



Glen Ullinish Coastal Delivery

Proposal of Application Notice (PAN) Boundary

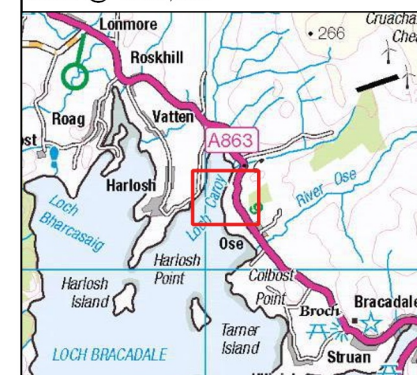
 PAN Boundary [45.4ha]

Indicative Planning Application and Marine Licence Areas

 The Highland Council
Planning Application Area [29.8ha]

 Marine Scotland
Marine Licence Area [15.6ha]

Scale @ 1:200,000



0 100 200 m



Scale @A3: 1:5,000

Proposal of Application Notice Boundary

Date:	18/01/2024	Page Size:	A3
Ref:	GUP/004/GU	Revision N°:	0
Drawn:	SJC	Reviewed:	AM

